

**Accessibility is key to making any location decision. We know that Hackney is fantastically linked-up, but we should let the facts do the talking.**

Our at-a-glance guide to local travel lays out the range of transport options. Focusing on key destinations, it shows you how easy it is to get to and from Quadra.

## **PUBLIC TRANSPORT - YOUR GUIDE**

## LONDON FIELDS OVERGROUND

London Fields Overground station is just a 6 minute walk from Quadra (0.3 miles) and offers frequent trains to London Liverpool Street in less than 10 minutes, as well as Overground services to North London, Essex and Hertfordshire.









## LIVERPOOL STREET STATION

London Liverpool Street benefits from extensive onward travel links to the rest of the city and beyond, with direct routes on the Central, Circle, Metropolitan and Hammersmith & City underground lines and Overground services including the Stansted Express.






## HACKNEY CENTRAL STATION

Alternatively, Hackney Central is a 15 minute walk (0.7 miles) from Quadra and offers a direct route to Stratford for Westfield Stratford City and Central and Jubilee underground lines, Overground services and the DLR for routes to London City Airport, Greenwich and the O2 Arena.

### Travel times from London Fields:

							
<b>London Fields</b>	<b>Liverpool Street</b> 9 Minutes	<b>Kings Cross St Pancras</b> 24 Minutes*	<b>Oxford Circus</b> 25 Minutes*	<b>London Bridge</b> 26 Minutes*	<b>Waterloo</b> 29 Minutes*	<b>Victoria</b> 33 Minutes*	<b>Paddington</b> 36 Minutes*

### Travel times from Hackney Central:

				
<b>Hackney Central</b>	<b>Stratford</b> 10 Minutes	<b>North Greenwich (O2 Arena)</b> 23 Minutes*	<b>Canary Wharf</b> 26 Minutes*	<b>London City Airport</b> 32 Minutes*

 Underground  Overground  DLR  National Rail

## BUS ROUTES

Quadra also benefits from close proximity to a number of bus routes covering East London and beyond, with a bus stop adjacent to the development that serves Hoxton, Angel and Islington.

Times taken from [tfl.gov.uk](http://tfl.gov.uk)  
\*Change of transportation required

